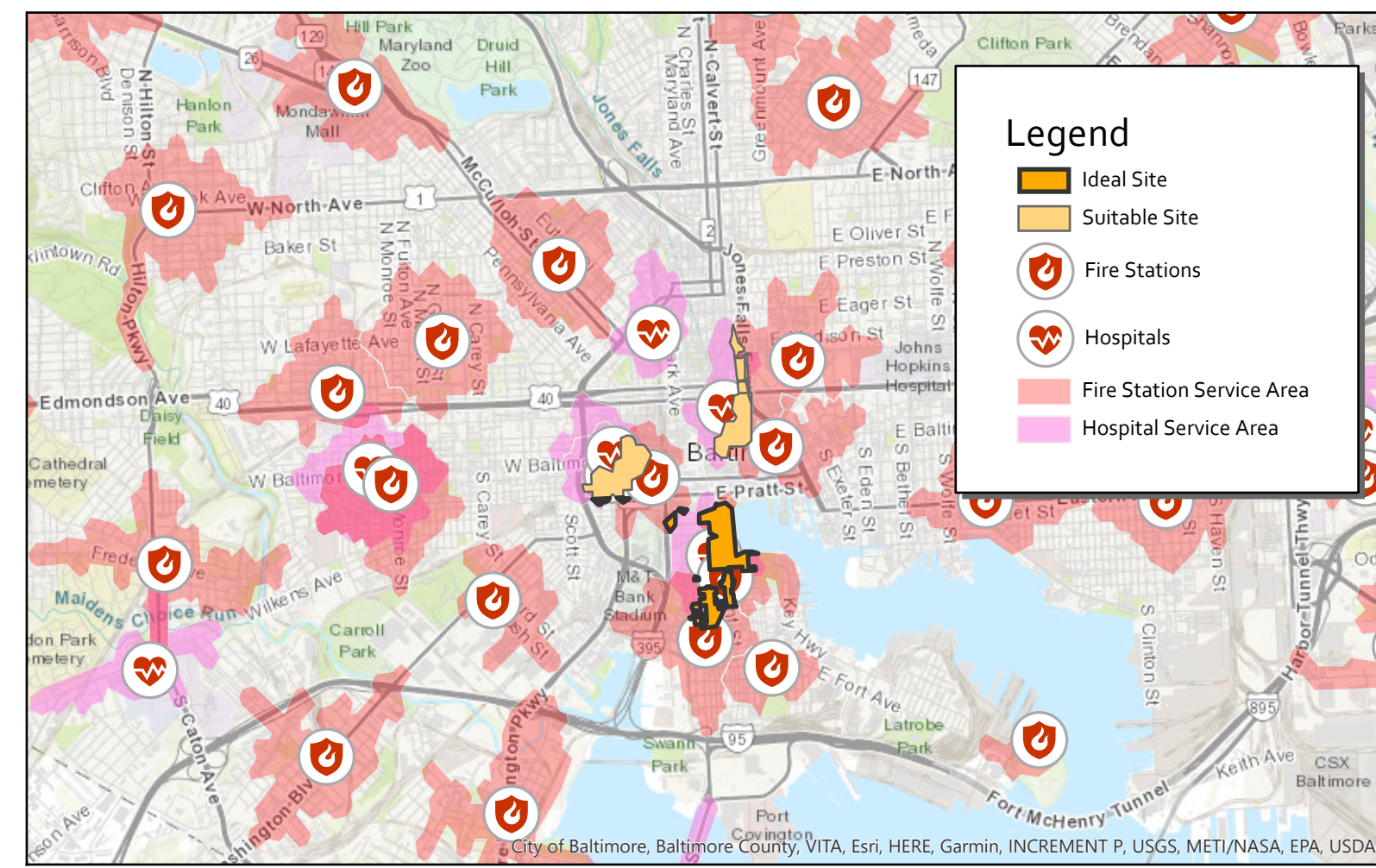
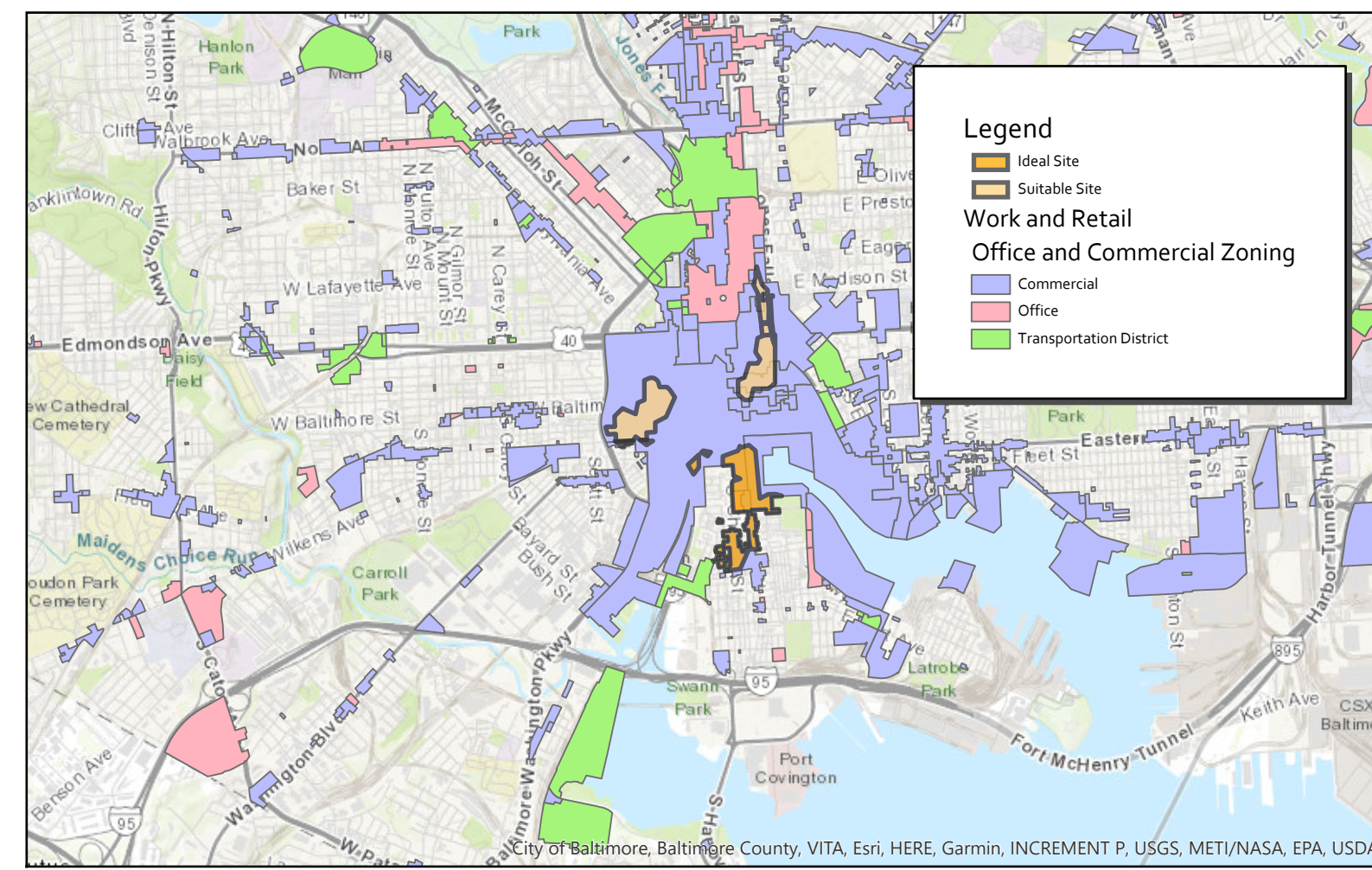


Baltimore City Affordable Housing: Ideal Site Selection

Emergency Services Service Area



Work and Retail Service Area

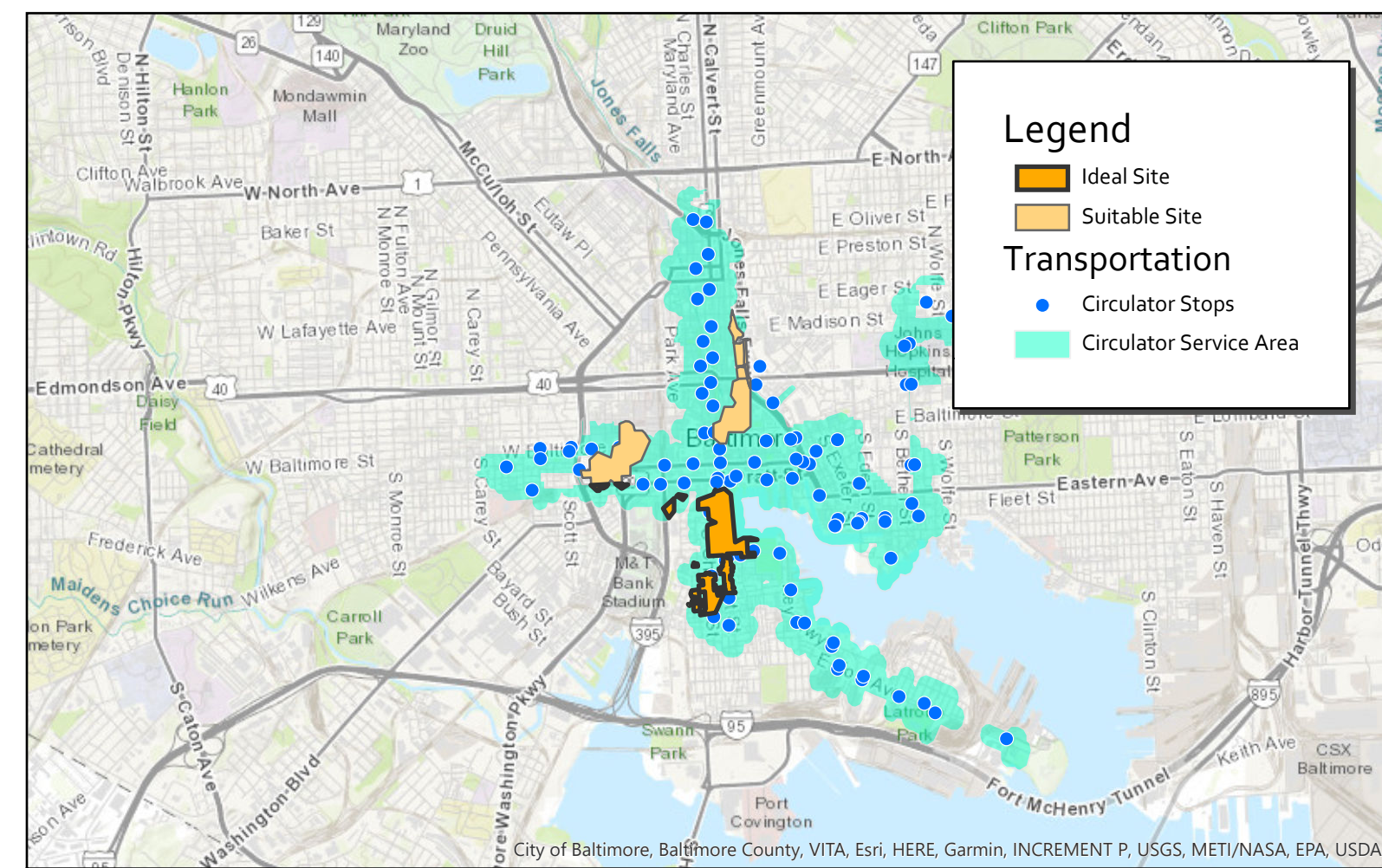


Final Results:

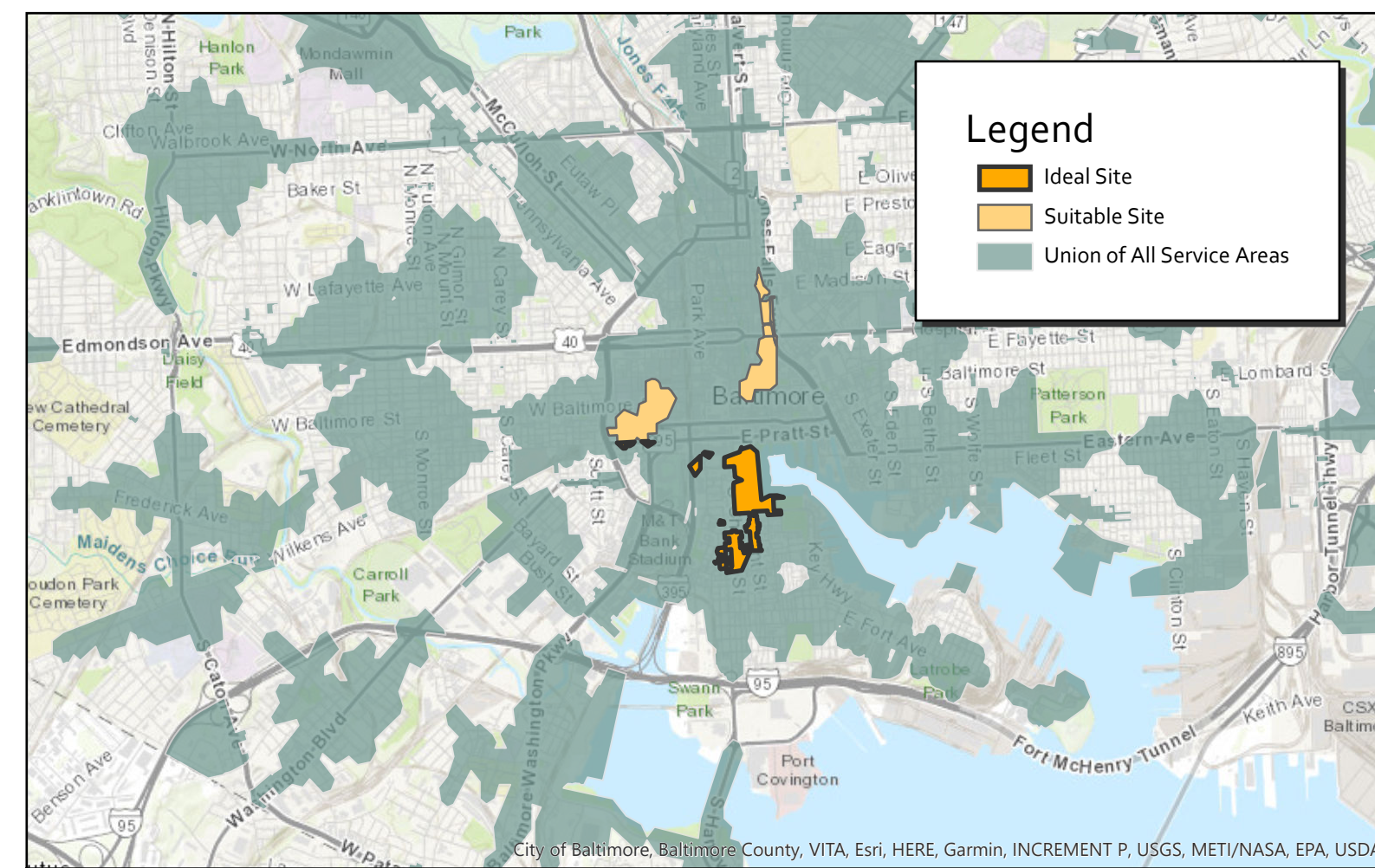
After developing service areas over the street network, areas were intersected and then erased by food desert areas. The site area was selected by dissolving the remaining polygons by the Median House Sale Price by CSA as the dissolve field.

The maps to the left show the acceptable areas generated by service areas for each variable and how they were added or subtracted to produce the final result.

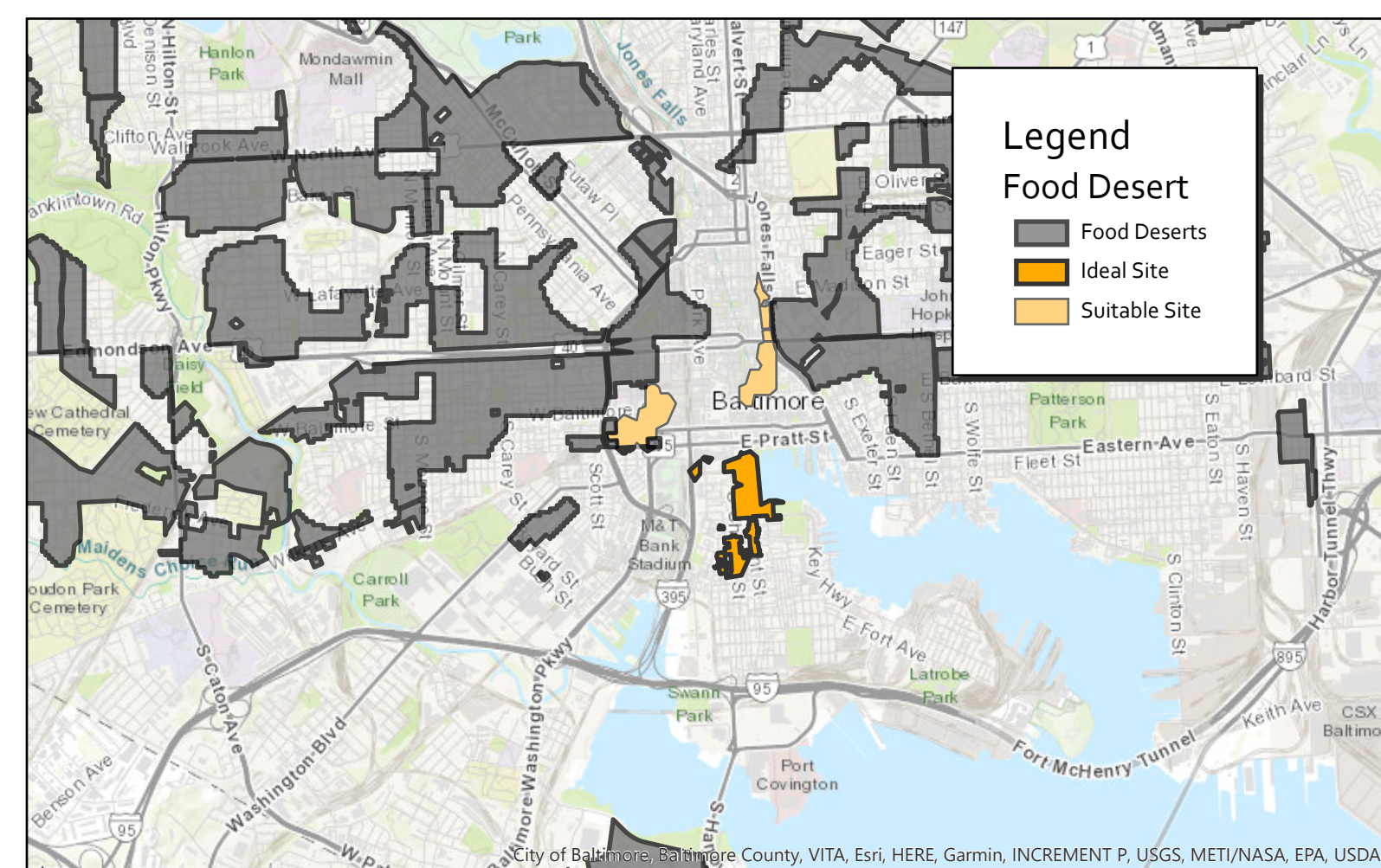
Circulator Service Area



Union of All Service Areas



Food Desert Areas



Intersection of all Service Areas Minus Food Deserts

