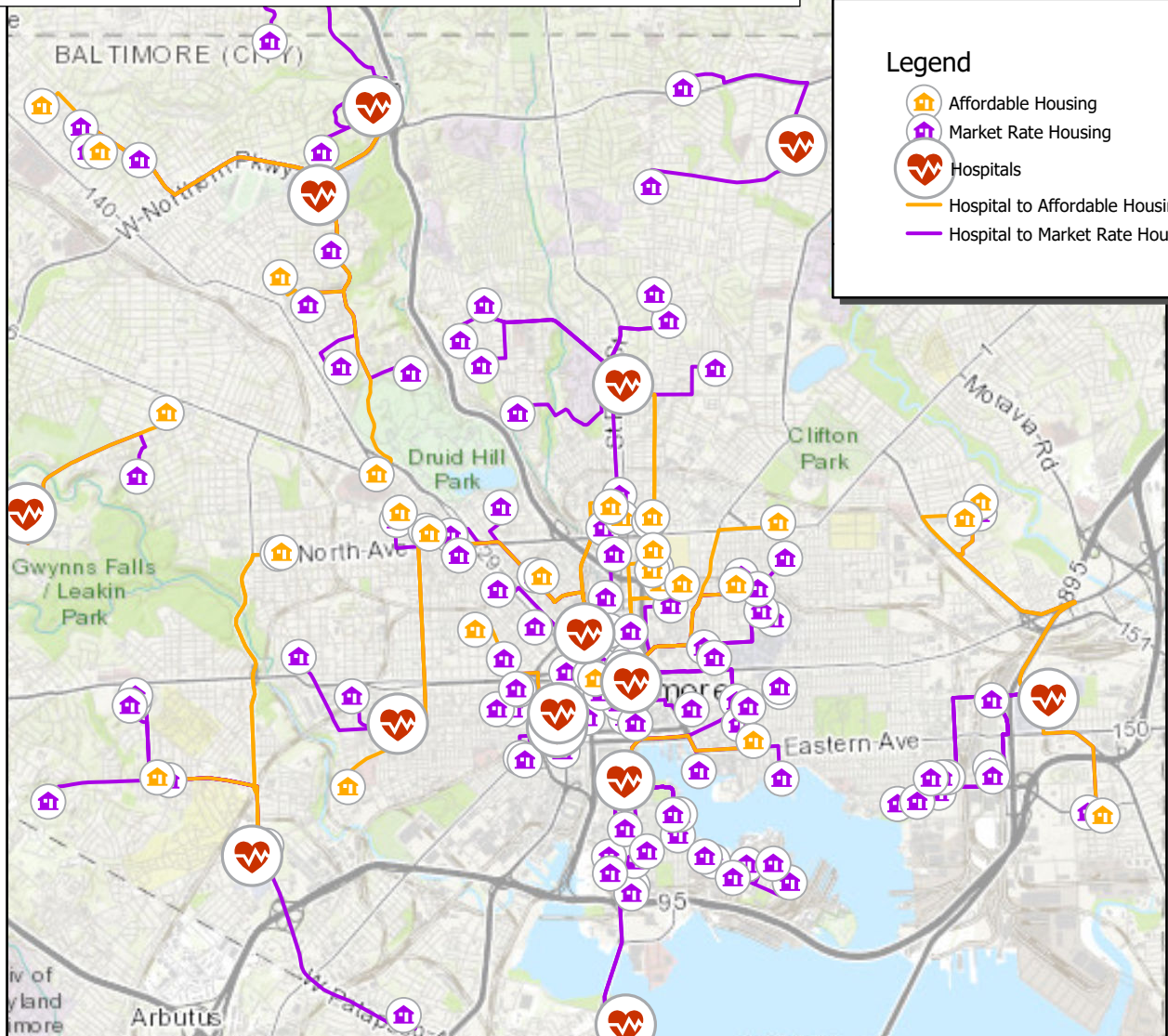


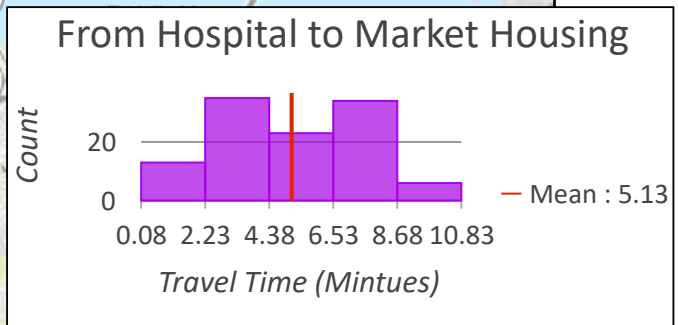
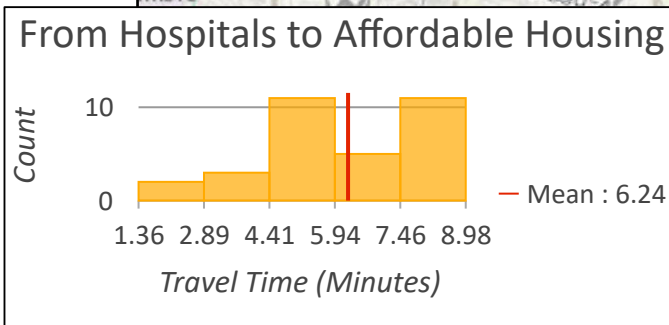
# Baltimore City Affordable Housing Efficiency Assessment: Hospitals

Access to city resources, including emergency services like Hospitals, is one measure of efficient residential construction. Although the travel times from Hospitals to homes is comparable between Market Rate and Affordable Housing, those living in affordable housing projects can expect to wait approximately one minute longer than those living in market rate construction.



**Legend**

- Affordable Housing
- Market Rate Housing
- Hospitals
- Hospital to Affordable Housing Routes
- Hospital to Market Rate Housing Routes



Sources: Esri, HERE, Garmin, Intermap, increment P Corp., GEBCO, USGS, FAO, NPS, NRCAN, GeoBase, IGN, Kadaster NL, Ordnance Survey, Esri Japan, METI, Esri China (Hong Kong), swisstopo, © OpenStreetMap contributors, and the GIS User Community

